

EXISTING 4" METER AND BACKFLOW PREVENTER PER LOCAL WATER SUPPLIER REQUIREMENTS TO BE UPGRADED TO 6"

APPROXIMATE LOCATION OF EXISTING 8" WATER MAIN. CONTRACTOR SHALL FIELD VERIFY THE EXACT LOCATION.

USE HARNESSED JOINTS EITHER SIDE OF AND THROUGH ALL BENDS (TYP.)

APPROXIMATE LOCATION OF EXISTING 4" WATER LINE TO BE REPLACED WITH A NEW 6" WATER LINE (C900)

USE HARNESSED JOINTS EITHER SIDE OF AND THROUGH ALL BENDS (TYP.)

NOTE:
 1. [cloud symbol] - INDICATES REVISION DATED 07-30-10

F.F.E. 12.50
(NAVD DATUM)

SLOPE OF SANITARY SEWER SHALL BE DETERMINED BY EXISTING CONDITIONS- MAINTAIN CONSTANT SLOPE

CONTRACTOR SHALL OFFSET WATERLINE OVER SANITARY SEWER LINE (RESTRAINED JOINTS)

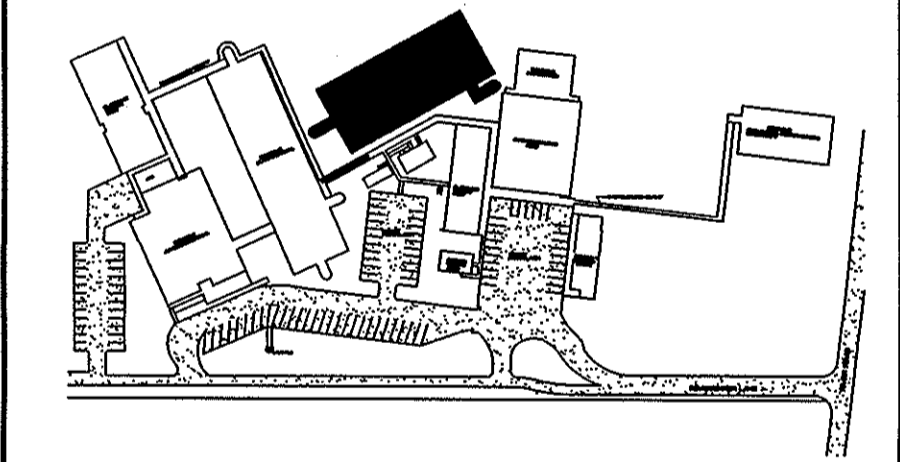

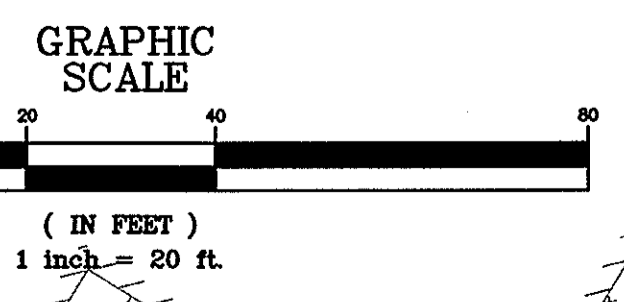
NOTE:
 CONTRACTOR SHALL RESTORE ALL EXISTING CONNECTIONS TO NEW 6" WATER LINE THAT CURRENTLY EXISTS ON 4" WATER LINE.

NOTES:
 1. LOCATION OF EXISTING WATER LINE SHOWN HEREON HAS BEEN OBTAINED FROM AVAILABLE PLANS. CONTRACTOR SHALL COORDINATE AND VERIFY EXACT LOCATION IN THE FIELD.
 2. LOCATION OF EXISTING SANITARY SEWER LINE SHOWN HEREON HAS BEEN OBTAINED FROM MEP PLANS SHEET P1.00. CONTRACTOR SHALL COORDINATE AND VERIFY EXACT LOCATION IN THE FIELD.

SLOPE OF SANITARY SEWER SHALL BE DETERMINED BY EXISTING CONDITIONS- MAINTAIN CONSTANT SLOPE

NEW SANITARY SEWER MANHOLE OVER EXISTING SANITARY SEWER LINES. TO=10.52 INV ELEVATION SHALL BE FIELD DETERMINED AND REPORTED TO M&E.

1 UTILITIES PLAN
 C.1.3 1"=20'-0"



MURRAY ARCHITECTS
 131 Emerald Center Court
 Metairie, LA 70004
 (985) 764-7275
 fax: (985) 725-0182

no.	revisions	date
1	Addendum No 5	
2		
3		
4		
5		
6		

HARRY HURST MIDDLE SCHOOL WING ADDITION
 170 Roadrunner Lane, Destrehan, Louisiana 70047

project number	1007	C.1.3
date	6.14.2010	
phase	CD	

THESE DOCUMENTS ARE PROTECTED BY UNITED STATES COPYRIGHT LAW. THEY HAVE BEEN PREPARED SPECIFICALLY FOR THE CLIENT AND ARE NOT TO BE REPRODUCED OR TRANSMITTED IN ANY FORM OR BY ANY MEANS, ELECTRONIC OR MECHANICAL, INCLUDING PHOTOCOPYING, RECORDING, OR BY ANY INFORMATION STORAGE AND RETRIEVAL SYSTEM, WITHOUT THE EXPRESS WRITTEN APPROVAL AND AUTHORIZATION OF MORPHY MAKOPSKY INCORPORATED. REPRODUCTION OF THESE DOCUMENTS WITHOUT THE EXPRESS WRITTEN APPROVAL OF THE PROJECT. ALL RIGHTS ARE RESERVED TO MORPHY MAKOPSKY INCORPORATED.

LEGEND
 DI = DROP INLET
 CW = GUY WIRE
 SCP = POWER POLE CLEAN OUT
 TP = SEWER CLEAN OUT
 * = TELEPHONE PEDESTAL

NOTE: ELEVATIONS ARE NAVD83 EPOCH ELEVATIONS TO TENTHS ARE IN PARENTHESES. CONCRETE ELEVATIONS IN OR ASSOCIATED ARE TAKEN AT AS SHOWN.